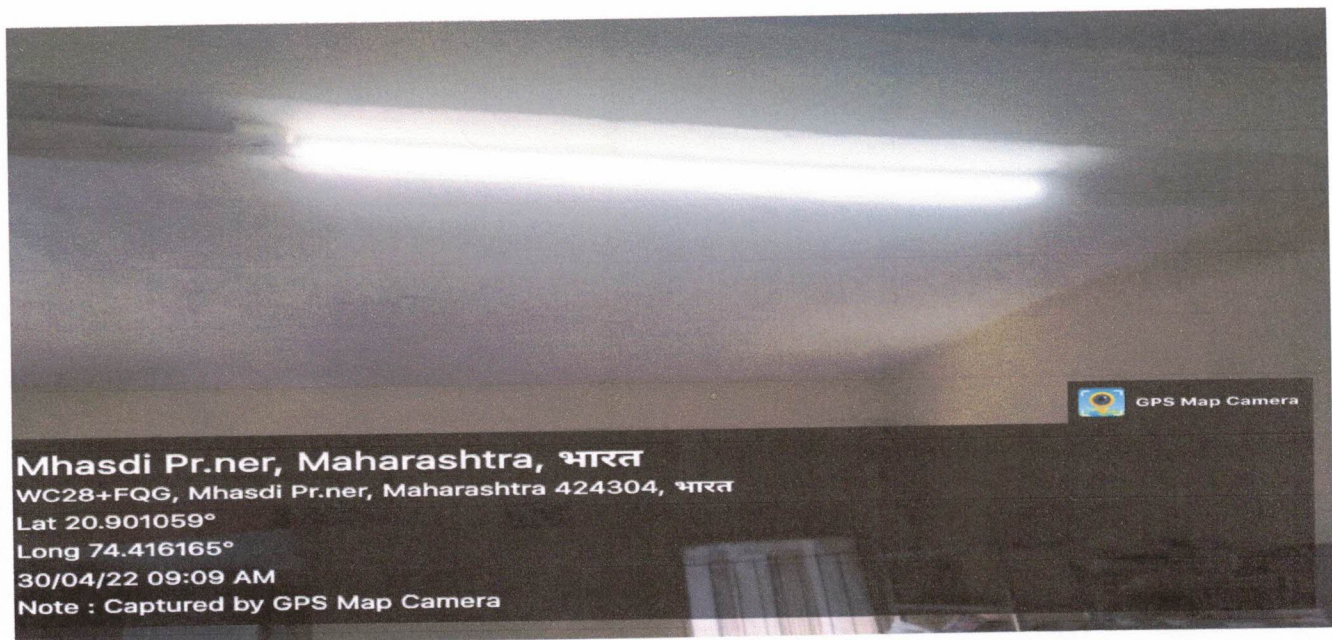
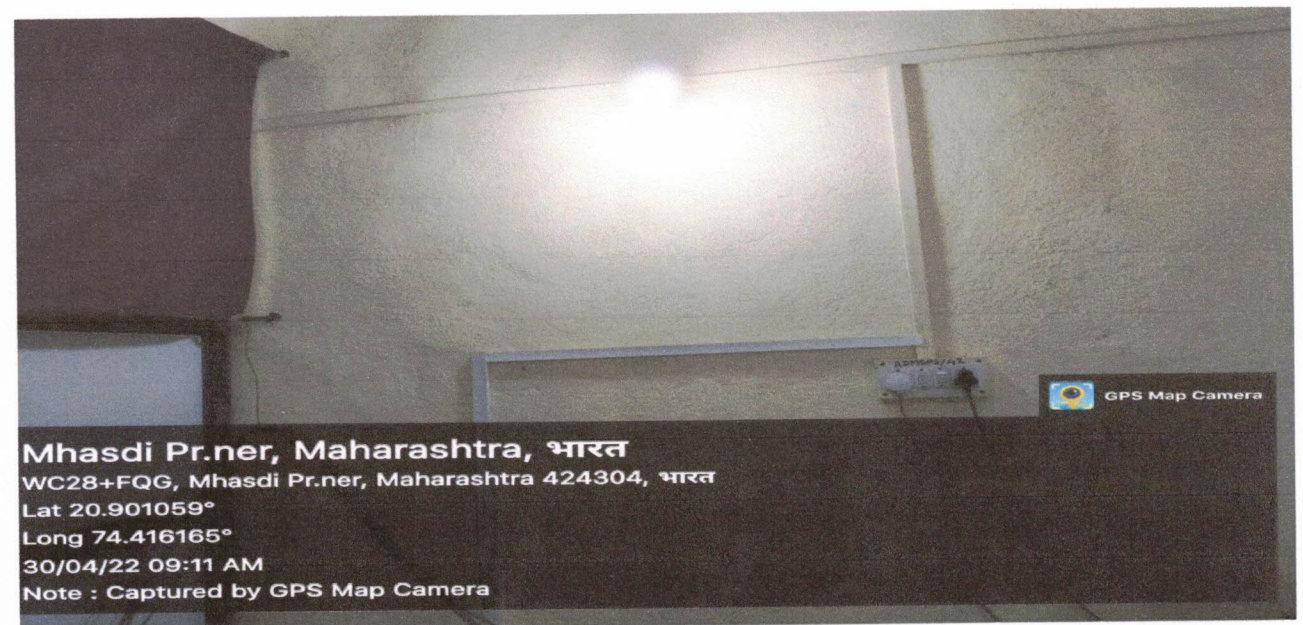



## 7.1.2 The Institution has facilities and initiatives for

### Alternate sources of energy and energy conservation measures



Use of LED bulbs/ Power Efficient Equipment – GEO-TAGGED Photographs





# Degradable and Nondegradable Waste

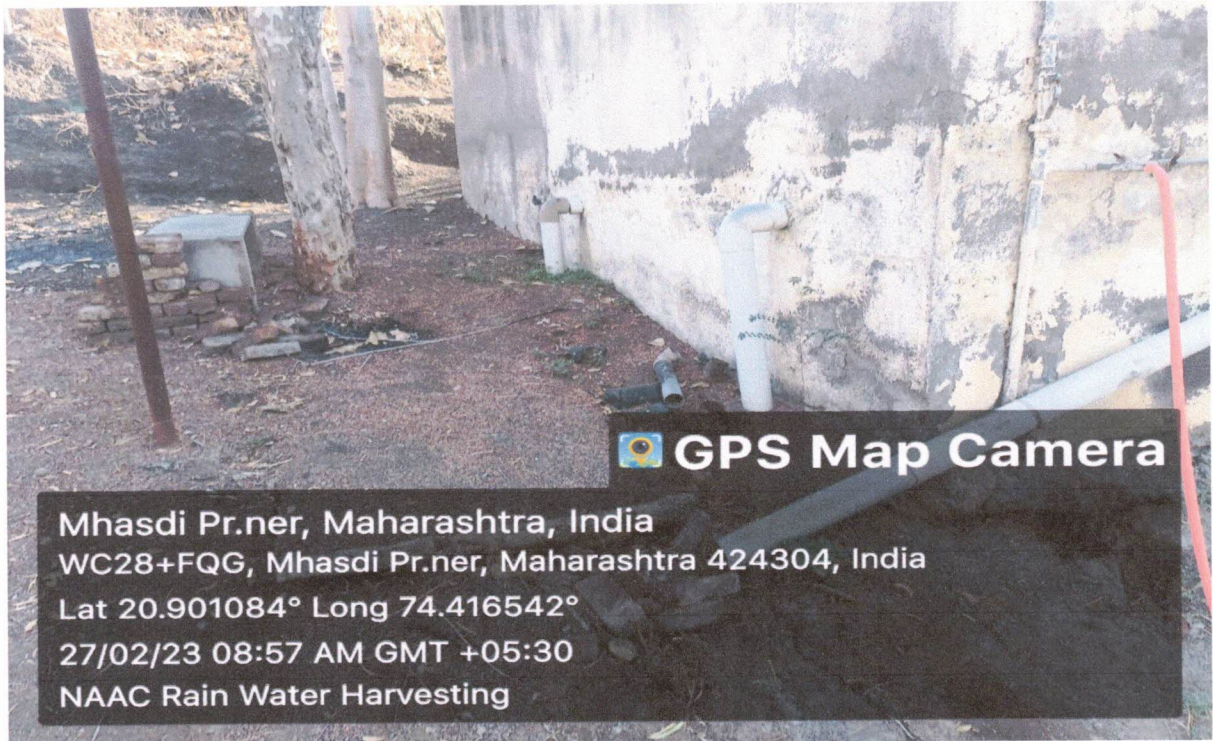
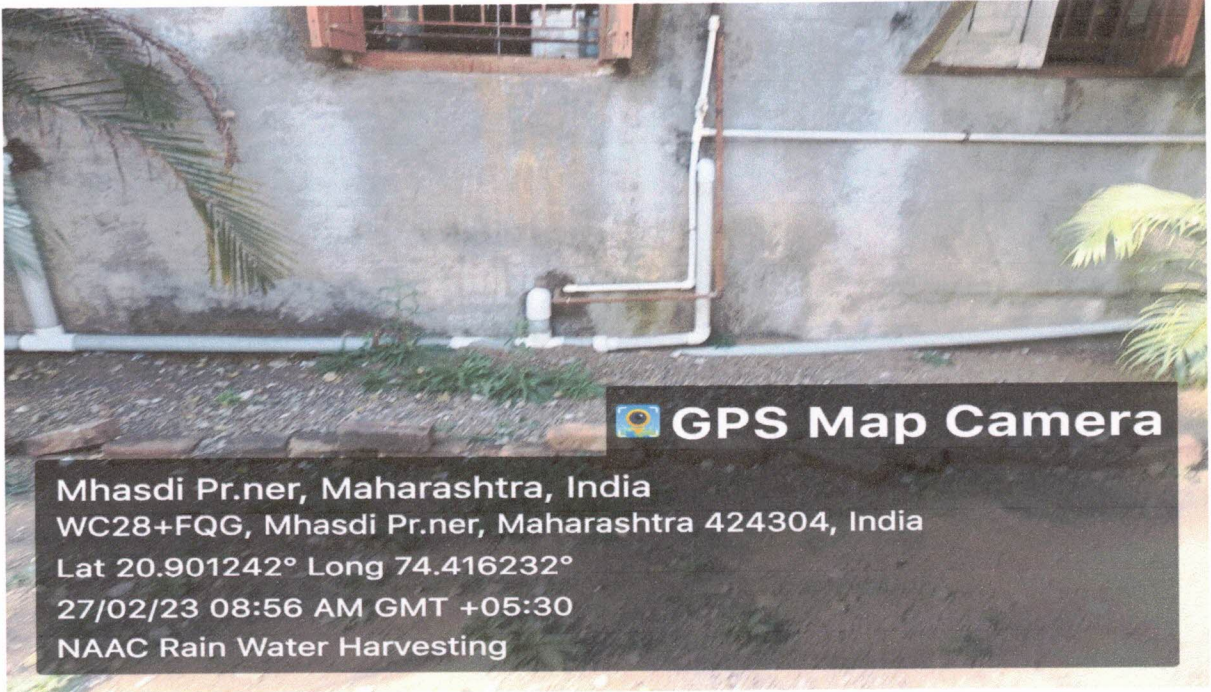
## Collection of Solid Waste Bins



# Vermi-compost Plant



## Liquid waste Management

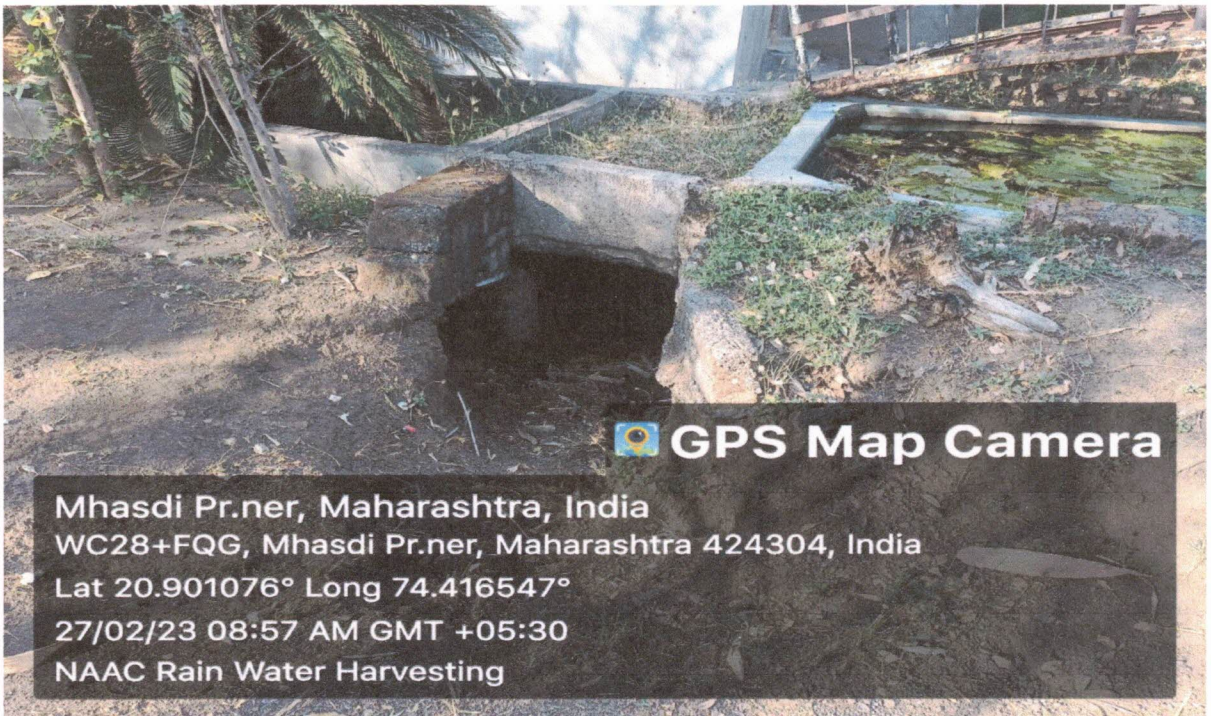


# Water Conservation



 **GPS Map Camera**


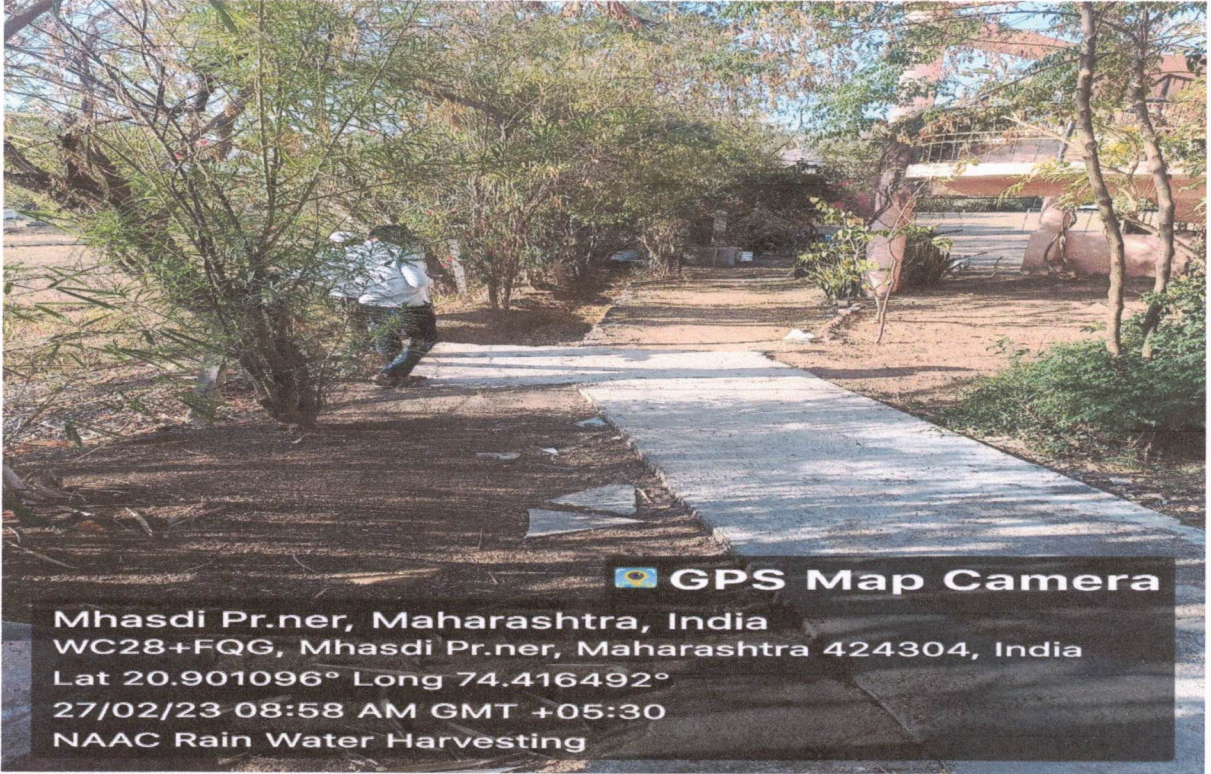
Mhasdi Pr.ner, Maharashtra, India  
WC28+FQG, Mhasdi Pr.ner, Maharashtra 424304, India  
Lat 20.90109° Long 74.416539°  
27/02/23 08:58 AM GMT +05:30  
NAAC Rain Water Harvesting



 **GPS Map Camera**

Mhasdi Pr.ner, Maharashtra, India  
WC28+FQG, Mhasdi Pr.ner, Maharashtra 424304, India  
Lat 20.901076° Long 74.416547°  
27/02/23 08:57 AM GMT +05:30  
NAAC Rain Water Harvesting





# Clean and Green Campus

<https://youtu.be/xNSBSZZSMfY>

<https://youtu.be/Ti0fU5h5nsA>





Disabled –friendly, barrier free envrionment

